








# Okaloosa County Tourist Development Tax Districts



- Legend**
- TDD District Areas**
-  Current Area
  -  Expansion Area
  -  Interstate
  -  State Roads
  -  County Roads
  -  Water Bodies
  -  Rivers

SOURCE:

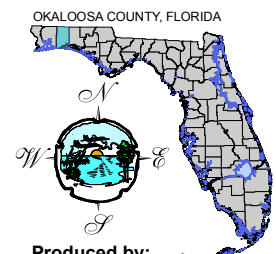
TDD Current Area Ordinance Resolution 8923, Adopted 09/01/1989 at a rate of five percent (5%)

TDD Countywide Expansion Area (excluding current area), Adopted 09/21/2021 at a rate of four percent (4%) effective until 03/01/2025

MAP PROJECTION:  
Lambert Conformal Conic Projection  
Stateplane: Florida North (0903)  
NAD 1983(90), NAVD 1988.

PUBLIC RECORD:  
This map was created by Okaloosa County GIS and is in the public domain pursuant to Chapter 119, Florida Statutes.

DISCLAIMER:  
Okaloosa County hereby expressly disclaims any liability for errors or omissions in these maps, indexes or legends.



Produced by:  
Okaloosa County GIS  
August 2022

